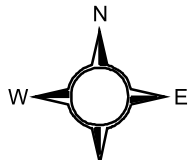




SUGGESTED ROUTE TO SCHOOL PLAN












for Plum Canyon Elementary



500 0 500 Feet

The City of Santa Clarita does not warrant the accuracy of the data and assumes no liability for any errors or omissions.

UPDATED: AUGUST 2008

- ### LEGEND
-  Suggested Crossing (Crucero Sugerido)
 -  Pedestrian Walkway (Paseo) (Paseo Para Peatones)
 -  3-Way Stop (3-Via Alto Signo)
 -  4-Way Stop (4-Via Alto Signo)
 -  Crossing Guard (Guardia Del Crucero)
 -  Primary Entrance (Primera Entrada)
 -  Secondary Entrance (Segunda Entrada)
 -  Signal and Crossing Guard (Señal y Guardia de Crucero)
 -  Traffic Signal (Señal de Trafico)
 -  School Location (Localidad de Escuela)
 -  Pedestrian Overhead Walkway (Paseo) (Puente para Peatones)

