







EXISTING LAND USE*





RESIDENTIAL

-  Single Family Residential (Low & High Density SFR, Rural Residential Low & High Density)
-  Multi-Family (Multi-Family & Mixed-Multi-Family Residential, Duplexes, Triplexes, & 2 or 3 Unit Condos and Townhouses, Low-Rise Apartments & Condos, Medium-Rise Apartments & Condos)
-  Mobile Homes and Trailer Parks (Low & High Density)
-  Mixed Residential (Not shown on West Planning Area Map - Small parcel @ North tip of Castaic Lake)




COMMERCIAL/OFFICE

-  Commercial (Commercial, Commercial Storage, Retail Stores and Commercial Services, Modern & Older Strip Development, Retail Centers Non-Strip Contiguous Interconnected, Commercial Recreation, Regional Shopping Mall, Hotels & Motels, Other Commercial)
-  General Office Use (Unknown, Low- & Medium-Rise Major Office Use)








INDUSTRIAL

-  Extraction (Mineral - Oil & Gas, Mineral - Other Than Oil & Gas, Wholesaling & Warehousing)
-  Industrial & Light Industrial (Wholesaling & Warehousing, Research & Development, Open Storage, Motion Picture & Television Studio Lots, Manufacturing Assembly & Industrial Services)
-  Heavy Industrial (Chemical Processing, Manufacturing, Open Storage)
-  Unknown Industrial

PUBLIC SERVICES

-  Public Facilities (Government Offices, Police & Sheriff Stations, Fire Stations, Major Medical Health Care Facilities, Religious Facilities, Other & Unknown Public Facilities)
-  Special Use Facilities (Correctional, Special Care, & Other Special Use Facilities, Base Built-up Area)
-  Educational Institutions (Pre-Schools Day Care Centers, Elementary, Junior or Intermediate or Senior High, Schools, Colleges & Universities)





TRANSPORTATION, COMMUNICATION, AND UTILITIES

-  Transportation (Airports, Railroads, Freeways & Major Roads, Truck Terminals, Bus Terminal & Yards, Park & Ride Lots)
-  Utility & Communication Facilities (Electrical Power, Water Storage & Transfer, Natural Gas & Petroleum, Improved Waterways & Structures, Communication Facilities)
-  Unknown Transportation, Communications, and Utilities
-  Maintenance Yards
-  Mixed Transportation
-  Mixed Commercial and Industrial
-  Solid and Liquid Waste Facilities

VACANT LAND

-  Vacant (Urban, Undifferentiated, w/Limited Improvements, Abandoned Orchards & Vineyards)

OPEN SPACE

-  Agriculture (Existing Orchards & Vineyards, Dairy, Livestock, and Associated Facilities, Horse Ranches, Irrigated & Non-Irrigated Cropland and Improved Pasture Land, Nurseries, Other Agriculture, Poultry Operations, Unknown Agriculture)
-  Open Space & Recreation (Cemeteries, Golf Courses, Local Parks & Recreation, Other & Unknown Open Space & Recreation, Regional Parks & Recreation, Unknown Open Space & Recreation, Developed & Undeveloped Local & Regional Parks)
-  Angeles National Forest
-  Waterbody and Perennial Stream

*Land Use Data updated as of September 9, 2003.