









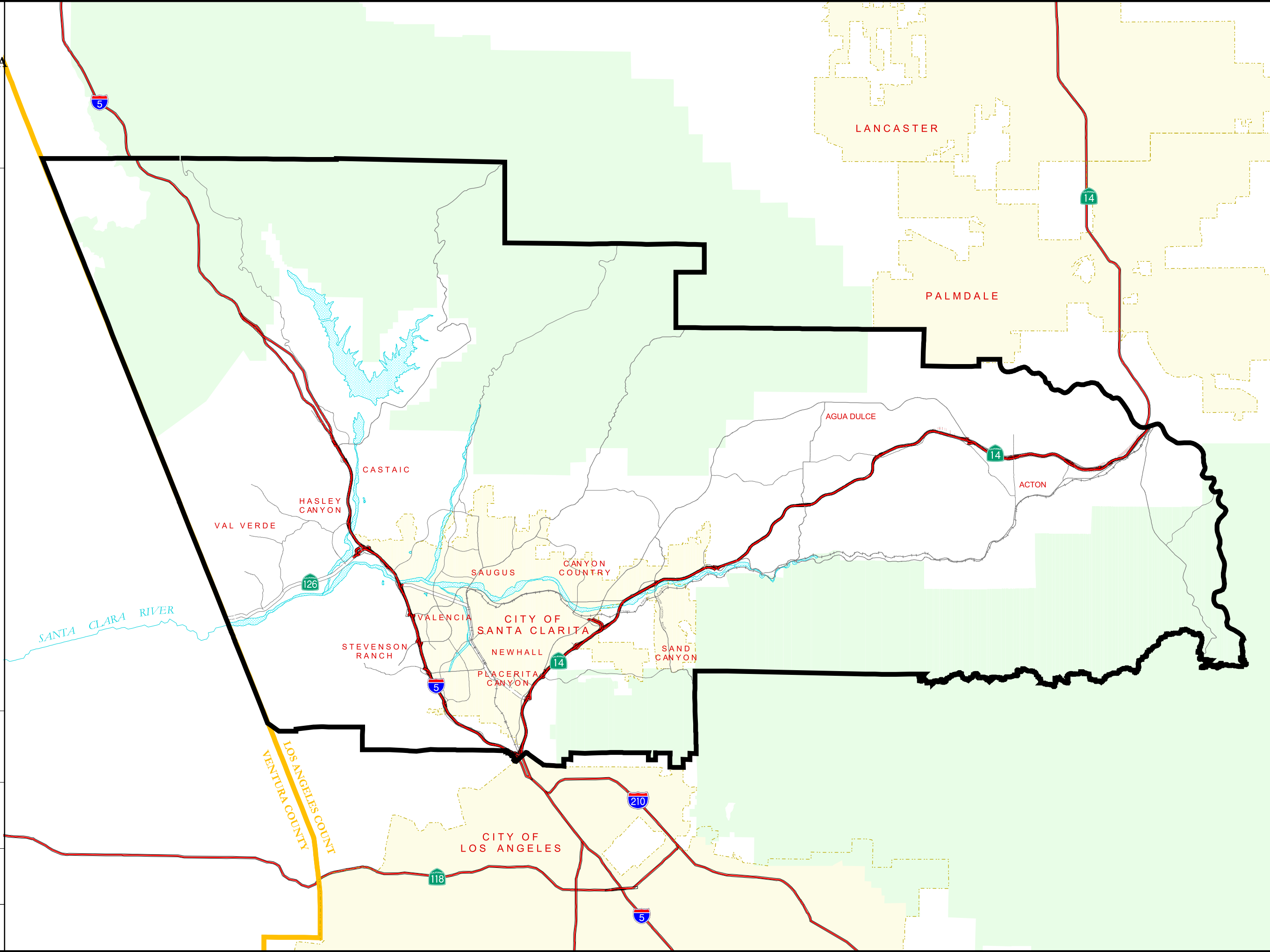


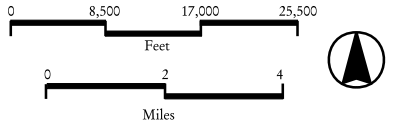
**FIGURE 2.4-1
MAJOR COMMUNITIES
IN THE PLANNING AREA**

Santa Clarita Valleywide General Plan
One Valley, One Vision
Santa Clarita/Los Angeles County, California

-  OVOV Planning Area
 -  City Boundary
 -  Angeles National Forest
 -  County Boundary
- Roads
-  Freeway
 -  Highway
 -  Primary (Arterial)
 -  Secondary (Collector)
 -  Railroad
- Hydrography
-  Waterbody and Perennial Stream



Note: GIS Projection - CA State Plane, Zone 5, NAD83, Feet.



Source: City of Santa Clarita - Planning, City Boundary, June 11, 2002; Thomas Bros., Hydrology, Waterbodies, National Forests, and Streets, August 2001; LA County - Planning, OVOV Boundary, May 13, 2002; USGS, 1:24K Hydro DLG, June 1998; Tiger, Other City Boundaries, May 8, 2001; ESRI, County Boundaries and Roads, June 1999; and, EIP Associates, GIS Program, March 31, 2003.



EIP ASSOCIATES
PROJECT NUMBER: 10447-03
Requested by: CP
Created by: NAJ
Date: 08/01/03