












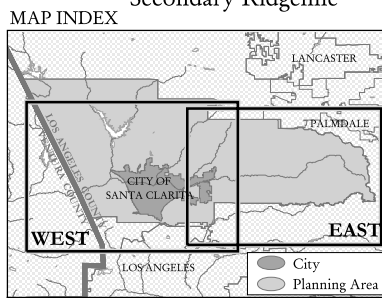


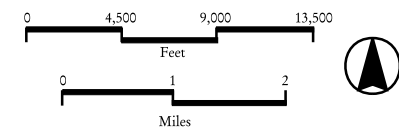
**FIGURE 3.1-2
TOPOGRAPHY
EAST SECTION
2 OF 2**

Santa Clarita Valleywide General Plan
One Valley, One Vision
Santa Clarita/Los Angeles County, California

-  OVOV Planning Area
 -  City of Santa Clarita Boundary
 -  Angeles National Forest
 -  County Boundary
- Roads
-  Freeway
 -  Highway
 -  Primary (Arterial)
 -  Secondary (Collector)
 -  Railroad
- Hydrography
-  Waterbody and Perennial Streams
- Hillsides and Ridgelines*
-  County Hillside Management Zone
 -  City Designated Primary Ridgeline
 -  City Designated Secondary Ridgeline



Note: GIS Data Projection - CA State Plane, Zone 5, NAD83, Feet.



Source: City of Santa Clarita - Planning, City Boundary, June 11, 2002, Subdivision Activity and Ridgelines, April 2001; Thomas Bros., Hydrology, Waterbodies, National Forests, and Streets, August 2001; LA County - Planning, OVOV Boundary, May 13, 2002, and Hillside Management Zones, December 2001; USGS, 1:24K Hydro DLG, June 1998; Tiger, Other City Boundaries, May 8, 2001; ESRI, County Boundaries and Roads, June 1999; US Dept. of Agriculture NRCS, STATSGO Soils, December 1994; and EIP Associates, GIS Program, August 20, 2002.



NO HMZ DATA AVAILABLE

NO HMZ DATA AVAILABLE

NO HMZ DATA AVAILABLE

NOTE: Northern portion of Planning Area, which is primarily Angeles National Forest, is not shown.

* Hillside Management Zone data is limited to the area covered by the LA County SCV Areawide Plan. Ridgeline data is only available from the City of Santa Clarita.

C:\GIS\Projects\SantaClarita_10447\ovov_topography_11x17_080103.mxd