

**FIGURE 5.3-1
SCHOOL LOCATIONS AND
DISTRICT BOUNDARIES
EAST SECTION
2 OF 2**

Santa Clarita Valleywide General Plan
One Valley, One Vision
Santa Clarita/Los Angeles County, California

- OVOV Planning Area
- City of Santa Clarita Boundary
- Angeles National Forest
- County Boundary
- School District Boundary

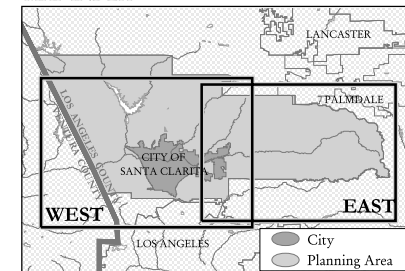
Schools

- Elementary School - Public
- Elementary School - Private
- Elementary School - Proposed
- Junior High School - Public
- Junior High School - Proposed
- High School - Public
- High School - Proposed
- College / University
- Preschool / Daycare*
- School District Office*

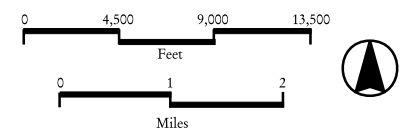
* Preschools and offices are not named on this map.

NOTE: Northern portion of Planning Area, which is primarily Angeles National Forest, is not shown.

MAP INDEX



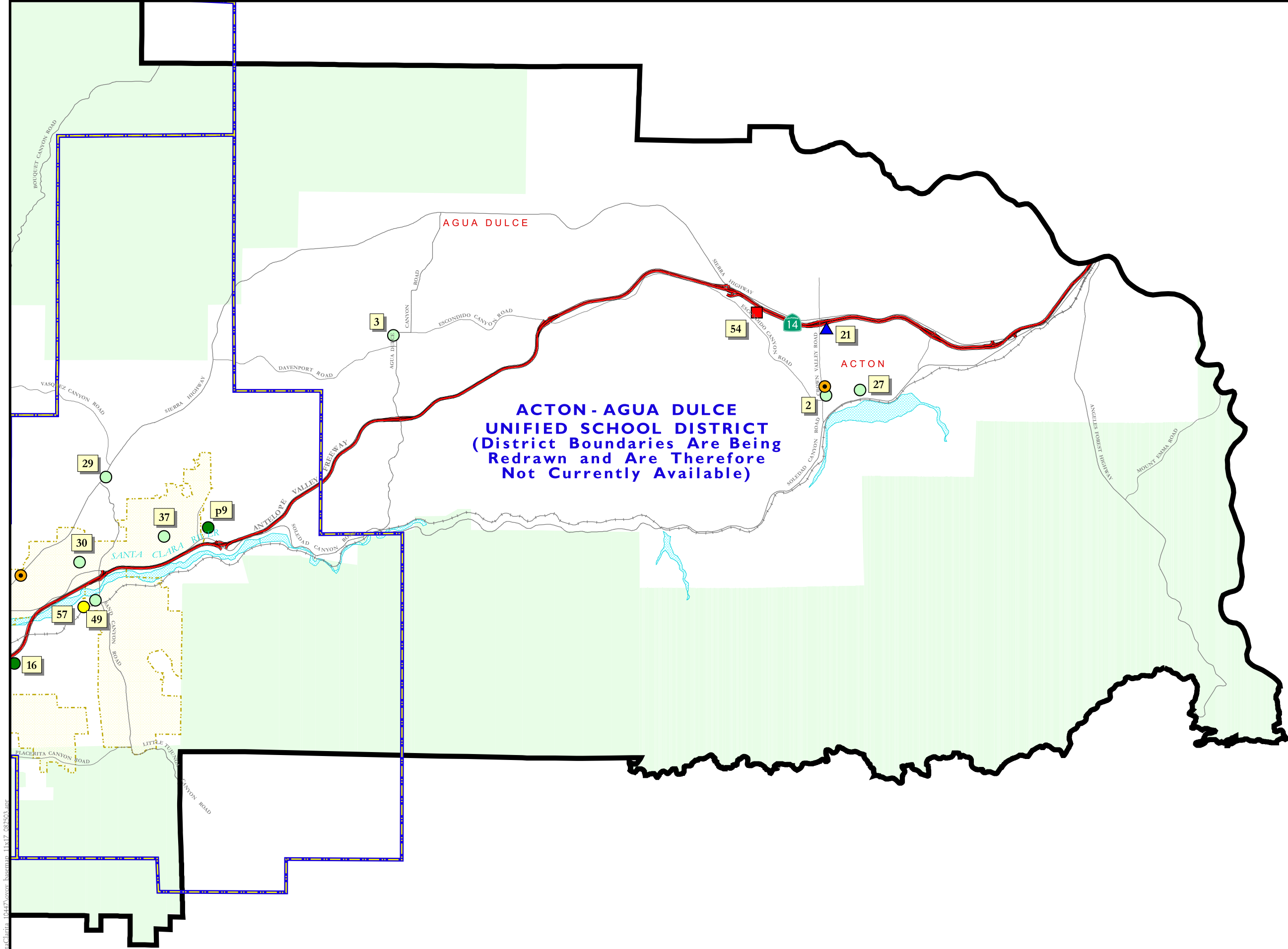
Note: GIS Projection - CA State Plane, Zone 5, NAD83, Feet.



Source: City of Santa Clarita - Planning, City Boundary, July 2003, and Existing and Proposed School Locations, August 2002; Davis Demographics, School Locations and District Boundaries, August 2002; Southern California Association of Governments, Existing Landuse Data, December 2001; Thomas Bros., Hydrology, Waterbodies, National Forests and Streets, August 2001; LA County - Planning, OVOV Boundary, May 13, 2002; USGS, 1:24K Hydro DLG, June 1998; Tiger, Other City Boundaries, May 8, 2001; ESRI, County Boundaries and Roads, June 1999; and, EIP Associates, GIS Program, August 25, 2003.



PROJECT NUMBER: 10447-03
Requested by: CP
Created by: NAJ
Date: 08/25/03



C:\GIS\Projects\SantaClarita_10447\ovov_base\map_11x17_082503.apr