











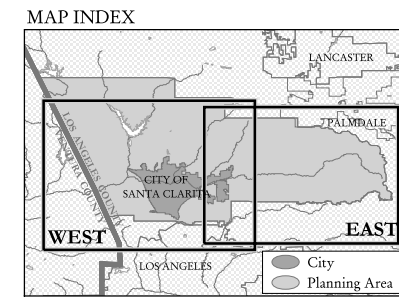


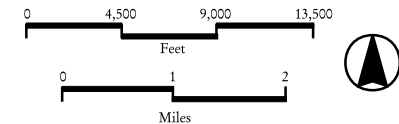
**FIGURE 6.1-1
SOILS
EAST SECTION
2 OF 2**

Santa Clarita Valleywide General Plan
One Valley, One Vision
Santa Clarita/Los Angeles County, California

-  OVOV Planning Area
 -  City of Santa Clarita Boundary
 -  Angeles National Forest
 -  County Boundary
- Soil Association
-  Badland - Calleguas - Lithic Xerorthents
 -  Cieneba - Andregg - Vista
 -  Cieneba - Caperton - Gaviota
 -  Cieneba - Exchequer - Sobrante
 -  Cieneba - Pismo - Caperton
 -  Lodo - Sobrante - Gaviota
 -  Los Gatos - Gamboa - Hilt
 -  Millerton - Lodo - Millsholm
 -  Pico - Anacapa - Salinas
 -  Rock Outcrop - Chilao - Stonyford
 -  San Benito - Castaic - Calleguas
 -  Soboba - Avawatz - Oak Glen
 -  Tollhouse - Rock Outcrop - Bakeoven
 -  Urban Land - Ramona - Zamora
 -  Water



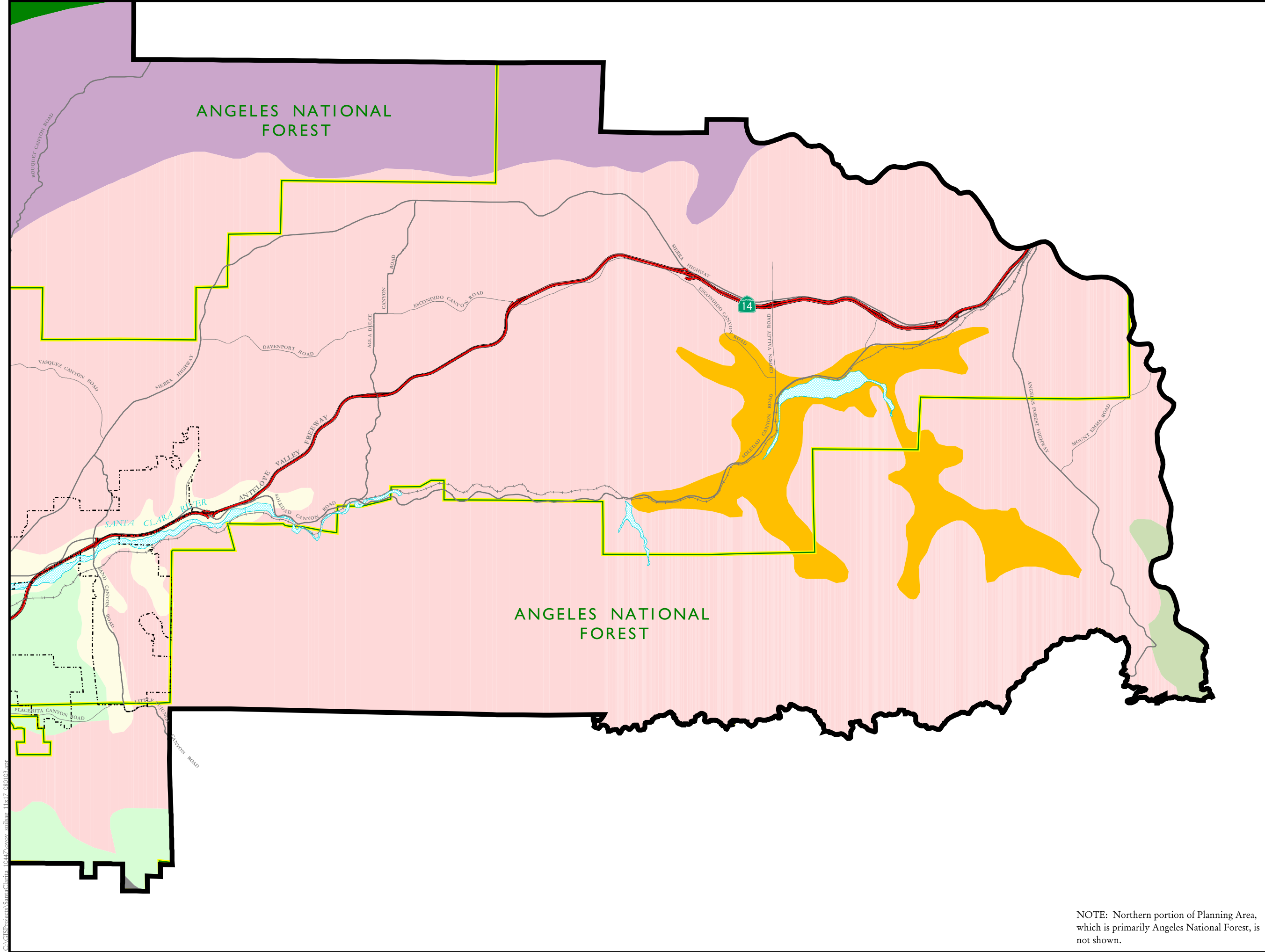
Note: GIS Projection - CA State Plane, Zone 5, NAD83, Feet.



Source: City of Santa Clarita - Planning, City Boundary, June 11, 2002; Thomas Bros., Hydrology, Waterbodies, National Forests, and Streets; LA County - Planning, OVOV Boundary, May 13, 2002; USGS, 1:24K Hydro DLG, June 1998; Tiger, Other City Boundaries, May 8, 2001; ESRI, County Boundaries and Roads, June 1999; US Dept. of Agriculture NRCS, STATSGO Soils, December 1994; and EIP Associates, GIS Program, August 15, 2002.



EIP ASSOCIATES
PROJECT NUMBER: 10447-03
Requested by: CP
Created by: NAJ
Date: 08/01/03



NOTE: Northern portion of Planning Area, which is primarily Angeles National Forest, is not shown.