









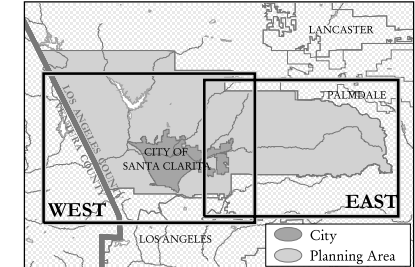
**FIGURE 6.4-1
COMMUNITY
SAFETY
EAST SECTION
2 OF 2**

Santa Clarita Valleywide General Plan
One Valley, One Vision
Santa Clarita/Los Angeles County, California

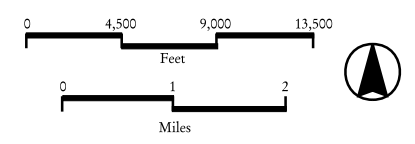
-  OVOV Planning Area
-  City of Santa Clarita Boundary
-  Angeles National Forest
-  County Boundary
- Community Safety**
-  Ranger Station
-  Existing Fire Station
-  Proposed Fire Station
-  Fire Station with Paramedics

Northern portion of Planning Area, which is primarily Angeles National Forest, is not shown.

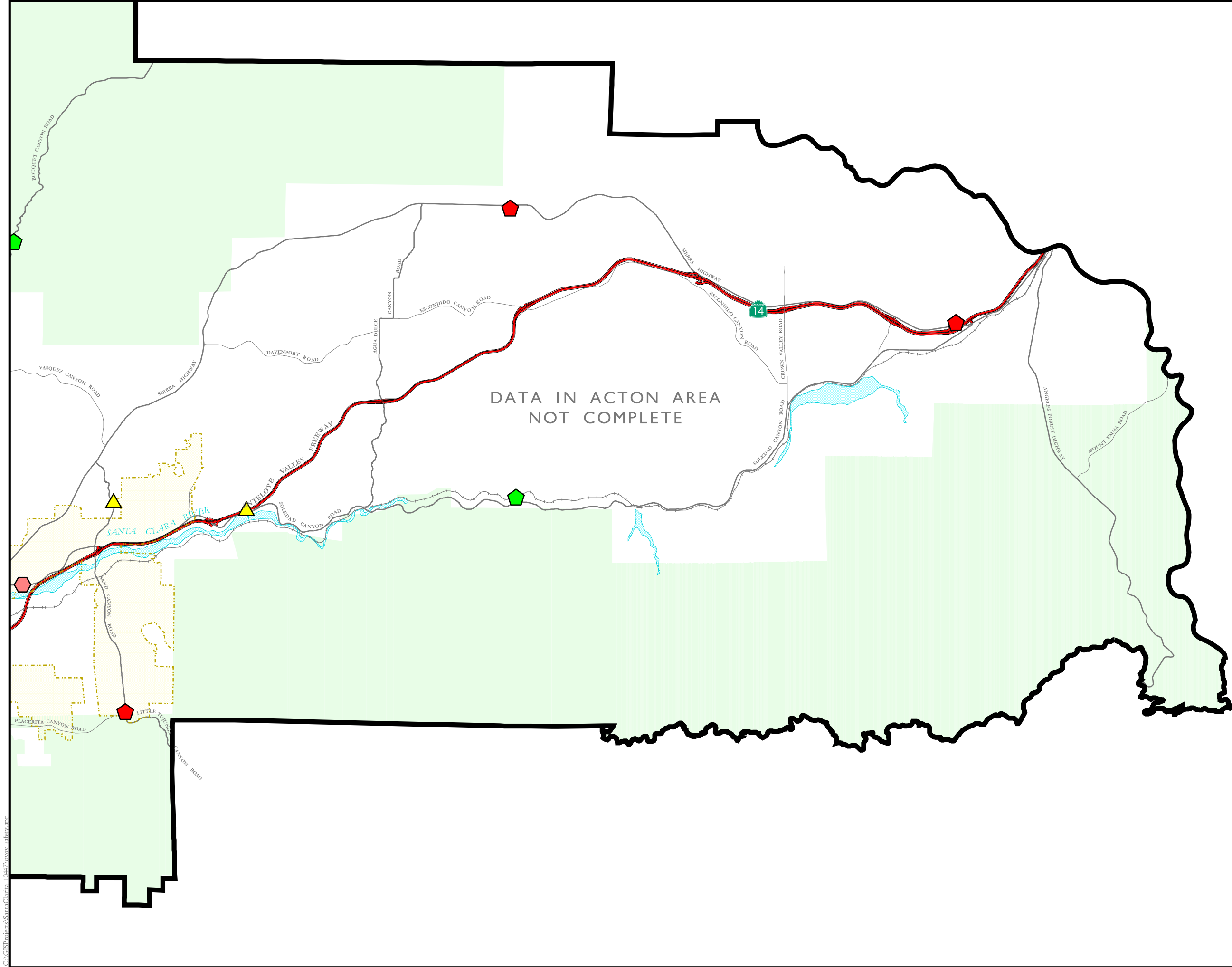
MAP INDEX



Note: GIS Data Projection - CA State Plane, Zone 5, NAD83, Feet.



Source: City of Santa Clarita - Planning, City Boundary, June 11, 2002; LA County Sheriff Reporting Districts, January 2000; Thomas Bros., Hydrology, Waterbodies, National Forests, and Streets, August 2001; LA County - Planning, OVOV Boundary, May 13, 2002; Parcels, September 9, 2002; USGS, 1:24K Hydro DLG, June 1998; Tiger, Other City Boundaries, May 8, 2001; ESRI, County Boundaries and Roads, June 1999; and, EIP Associates, GIS Program, December 13, 2002.



C:\GIS\Projects\SantaClarita_10447\ovov_safetv.apr