












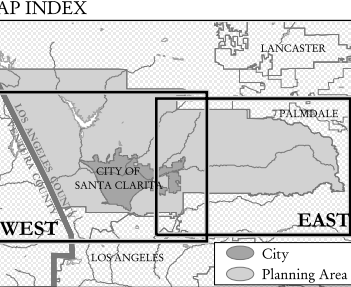


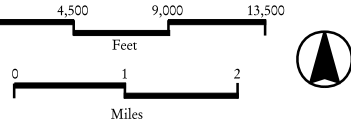
**FIGURE 6.6-3
EXISTING ROADWAY
NOISE CONTOURS
EAST SECTION
2 OF 2**

Santa Clarita Valleywide General Plan
One Valley, One Vision
Santa Clarita/Los Angeles County, California

-  OVOV Planning Area
 -  City of Santa Clarita Boundary
 -  Angeles National Forest
 -  County Boundary
- Roads**
-  Freeway
 -  Highway
 -  Primary (Arterial)
 -  Secondary (Collector)
 -  Railroad
- Hydrography**
-  Waterbody and Perennial Stream
- Noise Contours**
-  70 CNEL
 -  65 CNEL
 -  60 CNEL



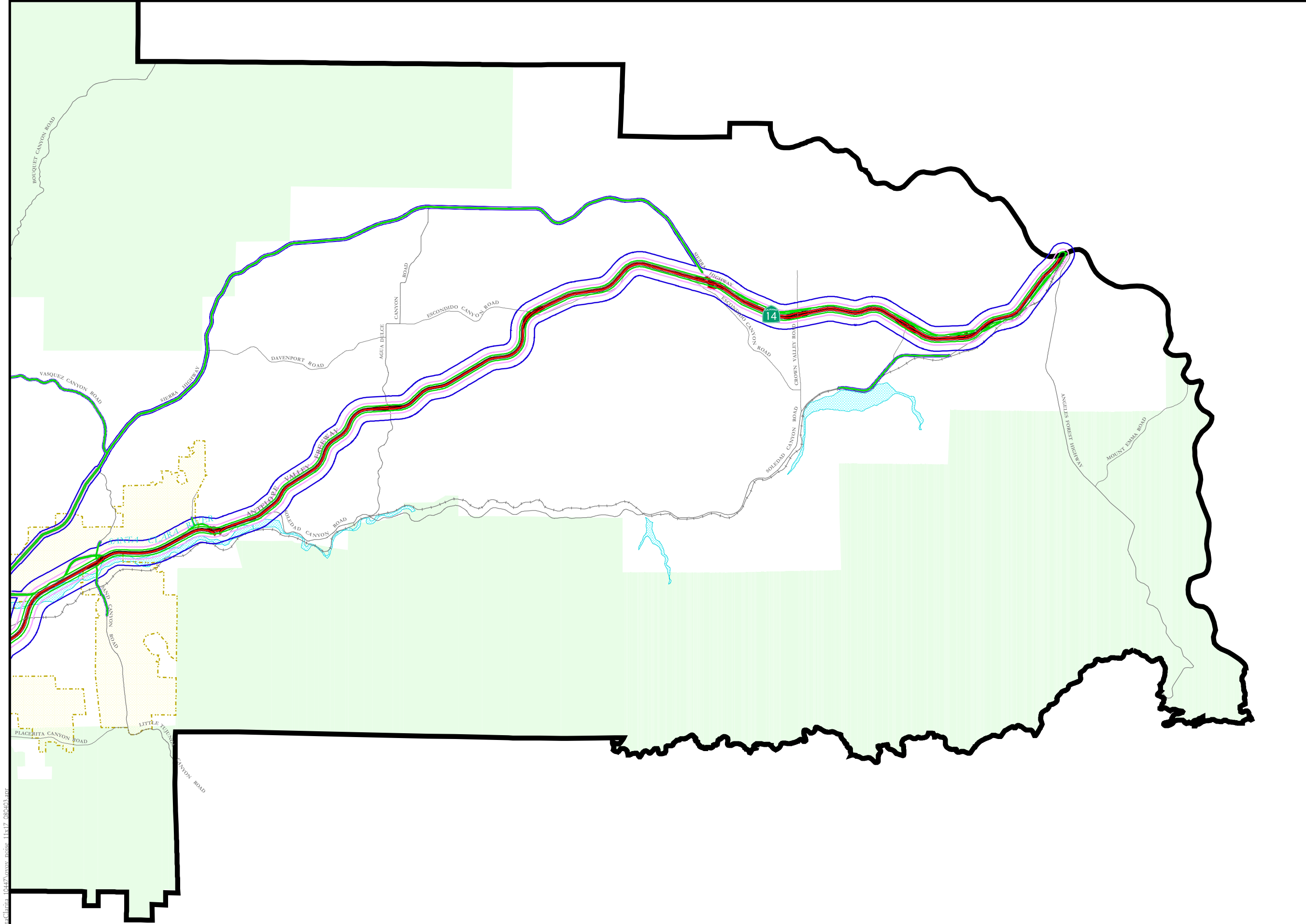
Note: GIS Projection - CA State Plane, Zone 5, NAD83, Feet.



Source: City of Santa Clarita - Planning, City Boundary, June 11, 2002; Thomas Bros., Hydrology, Waterbodies, National Forests, and Streets, August 2001; LA County - Planning, OVOV Boundary, May 13, 2002, Parcels, September 9, 2002; USGS, 1:24K Hydro DLG, June 1998; Tiger, Other City Boundaries, May 8, 2001; ESRI, County Boundaries and Roads, June 1999; and, EIP Associates, Noise Contours (with MMA data), April 24, 2003, and GIS Program, April 24, 2003.



EIP ASSOCIATES
PROJECT NUMBER: 10447-03
Requested by: CP
Created by: NAJ
Date: 08/04/03



NOTE: Northern portion of Planning Area, which is primarily Angeles National Forest, is not shown.

C:\GIS\Projects\SantaClarita_10447\ovov_noise_11x17_080403.apr