

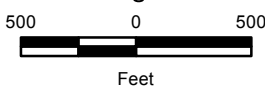
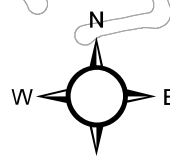
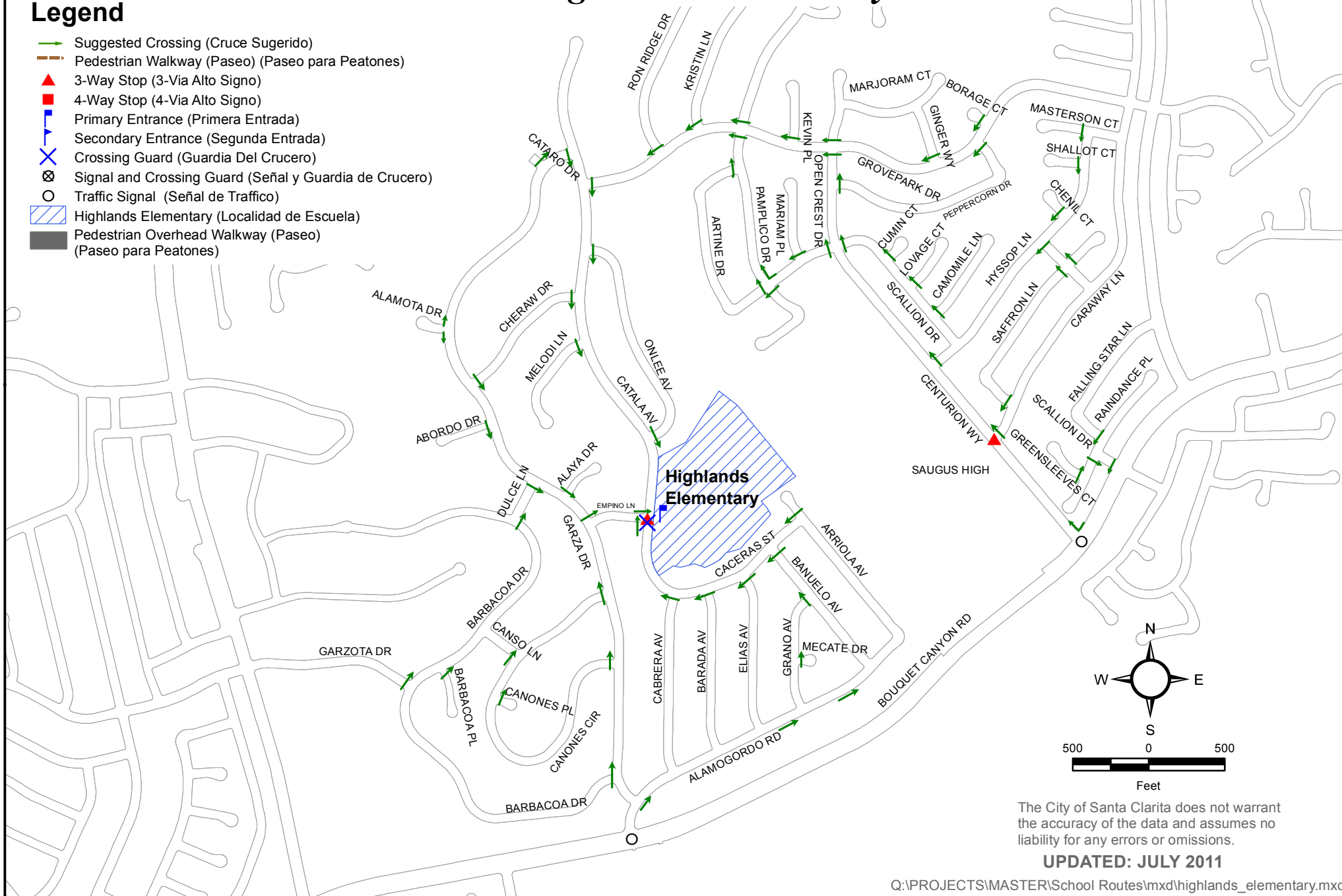


# SUGGESTED ROUTE TO SCHOOL PLAN

## For Highlands Elementary

### Legend

- Suggested Crossing (Cruce Sugerido)
- Pedestrian Walkway (Paseo) (Paseo para Peatones)
- 3-Way Stop (3-Via Alto Signo)
- 4-Way Stop (4-Via Alto Signo)
- Primary Entrance (Primera Entrada)
- Secondary Entrance (Segunda Entrada)
- Crossing Guard (Guardia Del Crucero)
- Signal and Crossing Guard (Señal y Guardia de Crucero)
- Traffic Signal (Señal de Trafico)
- Highlands Elementary (Localidad de Escuela)
- Pedestrian Overhead Walkway (Paseo) (Paseo para Peatones)



The City of Santa Clarita does not warrant the accuracy of the data and assumes no liability for any errors or omissions.

**UPDATED: JULY 2011**